

LOCUS KEY 1" = 3,000'



STA. CDW SMITH
CONTRACT NUMBER
17777-MM-DD
ACCEPTED:
NAME, PROF., DESK

ALWAYS THINK SAFETY

U.S. DEPARTMENT OF THE INTERIOR
BUREAU OF RECLAMATION
CENTRAL CALIFORNIA AREA OFFICE
LAKE BERRISSA (CALIFORNIA)
RECREATION AREA
DEVELOPMENT PLANS 30%

SURVEY NOTES

CALIFORNIA STATE PLANE COORDINATE SYSTEM
ZONE 1 U.S. SURVEY FEET
HORIZONTAL DATUM: NAD 1983
VERTICAL DATUM: NAVD 1988
TOPOGRAPHY CONTOUR INTERVAL: 5 FT.
BATHYMETRIC CONTOUR INTERVAL: 10 FT.
Topography by American Photogrammetric Services
Compiled from photography: 2011/63
Date of photography: October 20, 2011

DRAWN

CONTRACTOR

ACCEPTED

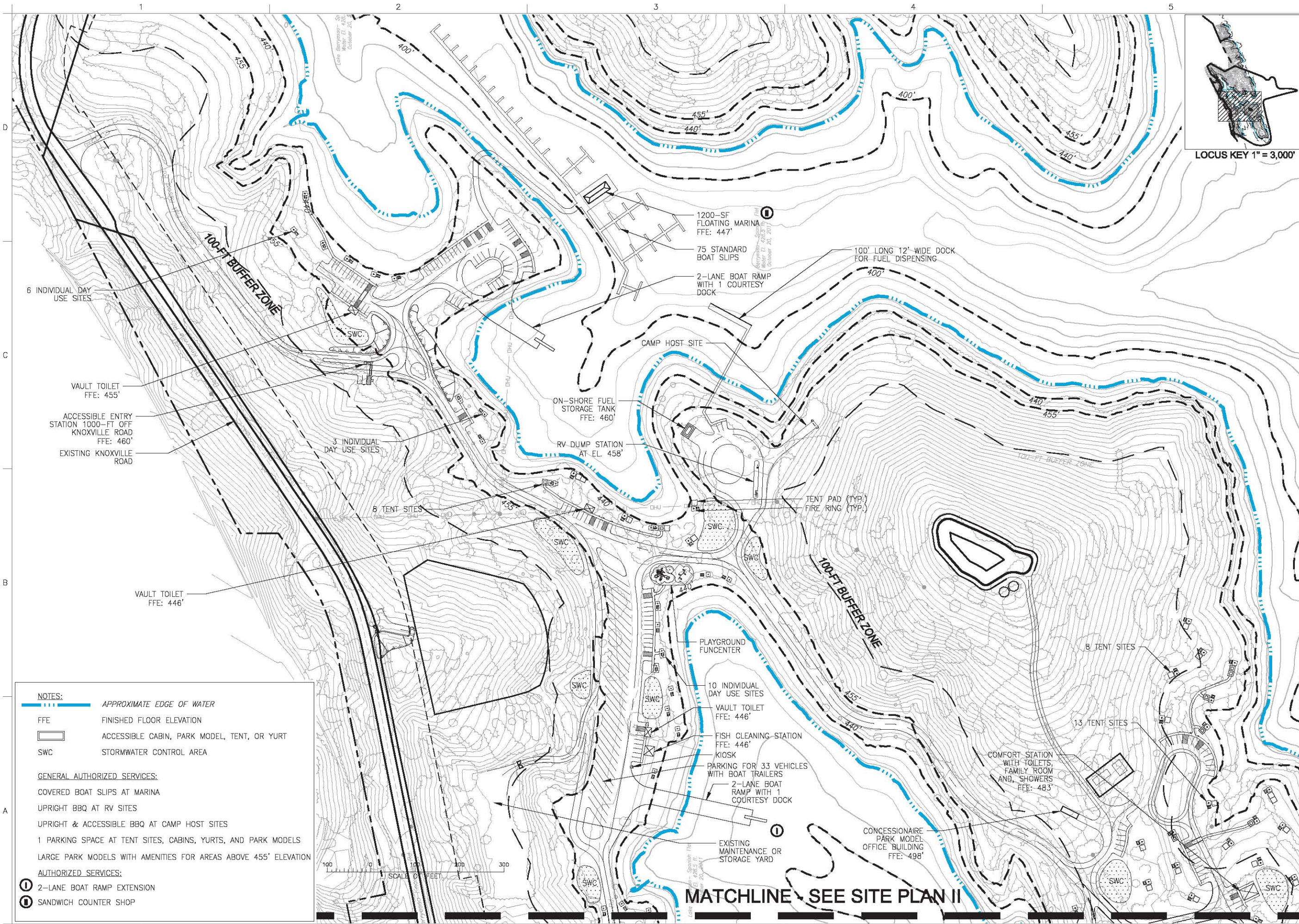
TITLE

STATION NAME (CITY, ST)

YYYY-MM-DD

**SPANISH FLAT
RECREATION AREA
SITE PLAN I**

LB-SFRA-G401STPL



NOTES:

- APPROXIMATE EDGE OF WATER
- FFE FINISHED FLOOR ELEVATION
- ACCESSIBLE CABIN, PARK MODEL, TENT, OR YURT
- SWC STORMWATER CONTROL AREA

GENERAL AUTHORIZED SERVICES:

- COVERED BOAT SLIPS AT MARINA
- UPRIGHT BBQ AT RV SITES
- UPRIGHT & ACCESSIBLE BBQ AT CAMP HOST SITES
- 1 PARKING SPACE AT TENT SITES, CABINS, YURTS, AND PARK MODELS
- LARGE PARK MODELS WITH AMENITIES FOR AREAS ABOVE 455' ELEVATION

AUTHORIZED SERVICES:

- 2-LANE BOAT RAMP EXTENSION
- SANDWICH COUNTER SHOP



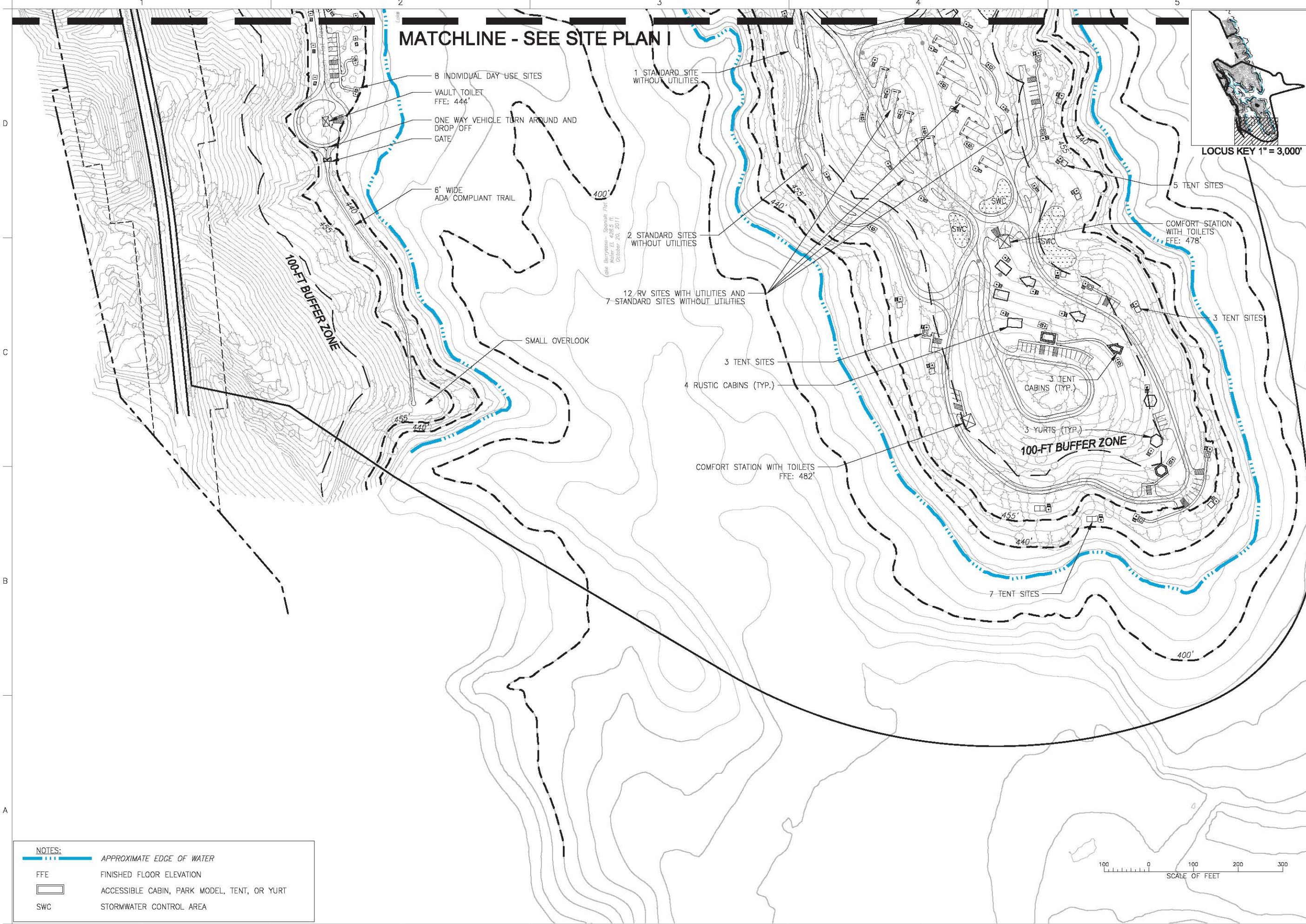
MATCHLINE SEE SITE PLAN II



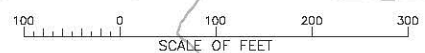
STA. CDW SMITH
100119.2330.017
ACCEPTED:
NAME, PROF., DESK

LOCUS KEY 1" = 3,000'

MATCHLINE - SEE SITE PLAN I



NOTES:	
	APPROXIMATE EDGE OF WATER
FFE	FINISHED FLOOR ELEVATION
	ACCESSIBLE CABIN, PARK MODEL, TENT, OR YURT
SWC	STORMWATER CONTROL AREA



ALWAYS THINK SAFETY

U.S. DEPARTMENT OF THE INTERIOR
BUREAU OF RECLAMATION
CENTRAL CALIFORNIA AREA OFFICE
LAKE BERRRESSA (CALIFORNIA)
RECREATION AREA
DEVELOPMENT PLANS 30%

SURVEY NOTES

CALIFORNIA STATE PLANE COORDINATE SYSTEM
ZONE 1, U.S. SURVEY FEET
HORIZONTAL DATUM: NAD 1983
VERTICAL DATUM: NAVD 1988
TOPOGRAPHY CONTOUR INTERVAL: 5 FT.
BATHYMETRIC CONTOUR INTERVAL: 10 FT.
Topography by American Photogrammetric Services
Compiled from photography: 201163
Date of photography: October 20, 2011

CONTRACTOR
DRAWN
ACCEPTED
NAME
TITLE
STATION NAME (CITY, ST) YYYY-MM-DD

**SPANISH FLAT
RECREATION AREA
SITE PLAN II**

LB-SFRA-G402STPL